

7.1.4

Water conservation facilities available in the Institution:

Rainwater Harvesting



Shree Somnath Sanskrit University (Estd. by Government of Gujarat)

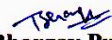
Rajendra Bhuvan Road, Veraval - 362 266, District : Gir-Somnath (Gujarat)
Phone : 02876 - 244532 Fax : 02876 - 244417, E-mail : sssu.veraval@gmail.com
Website : www.sssu.ac.in

Ref. No.
SSSU/NAAC/4613/2020

Date : 30/12/2020

CERTIFICATE

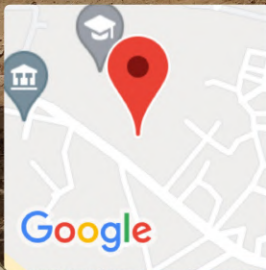
This is to certify that Rain water Harvesting Facility is available at
Shree Somnath Sanskrit University, Veraval (Gujarat) .


(Bhargav Purohit)
University Engineer





GPS Map Camera



Veraval, Gujarat, India

W973+5GJ, Rayon Factory Area, Veraval, Gujarat 362266, India

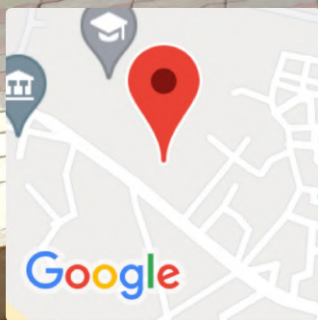
Lat 20.913192°

Long 70.353887°

04/05/22 04:37 PM



GPS Map Camera



Veraval, Gujarat, India

W973+5GJ, Rayon Factory Area, Veraval, Gujarat

362266, India

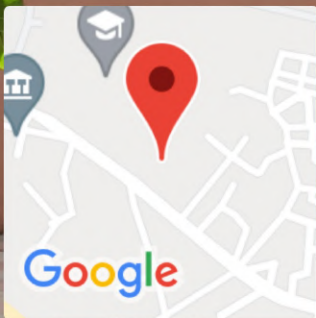
Lat 20.913079°

Long 70.354053°

04/05/22 04:34 PM



GPS Map Camera



Veraval, Gujarat, India

W973+5GJ, Rayon Factory Area, Veraval, Gujarat

362266, India

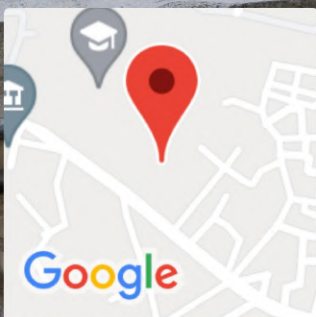
Lat 20.913088°

Long 70.354056°

04/05/22 04:34 PM



GPS Map Camera



Veraval, Gujarat, India

W973+5PG, Veraval, Gujarat 362265, India

Lat 20.913216°

Long 70.35417°

04/05/22 04:35 PM



GPS Map Camera



Veraval, Gujarat, India

W973+5PG, Veraval, Gujarat 362265, India

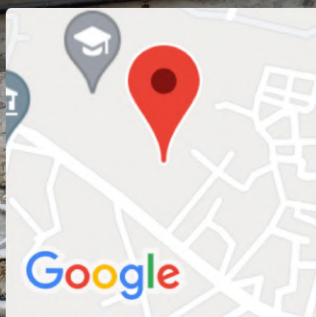
Lat 20.913264°

Long 70.354191°

04/05/22 04:35 PM



GPS Map Camera



Veraval, Gujarat, India

W973+FQ3, Rajendra Bhuvan Road, Rayon Factory
Area, Veraval, Gujarat 362266, India

Lat 20.913281°

Long 70.354296°

04/05/22 04:36 PM



GPS Map Camera





Veraval, Gujarat, India

W973+FW9, Rajendra Bhuvan Road, Veraval, Gujarat
362265, India

Lat 20.914809°

Long 70.355091°

04/05/22 04:47 PM



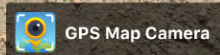
Veraval, Gujarat, India


W973+FW9, Rajendra Bhuvan Road, Veraval, Gujarat 362265, India

Lat 20.914819°

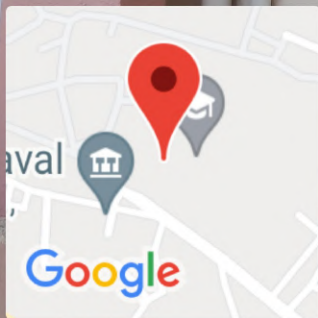
Long 70.355237°

04/05/22 04:47 PM





GPS Map Camera



Veraval, Gujarat, India

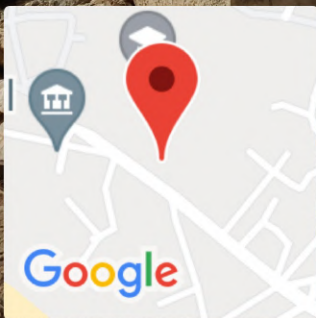
W973+Q23, Rayon Factory Area, Veraval, Gujarat

362266, India

Lat 20.914187°

Long 70.352737°

04/05/22 04:21 PM



Veraval, Gujarat, India

W973+5GJ, Rayon Factory Area, Veraval, Gujarat

362266, India


Lat 20.913304°

Long 70.353438°

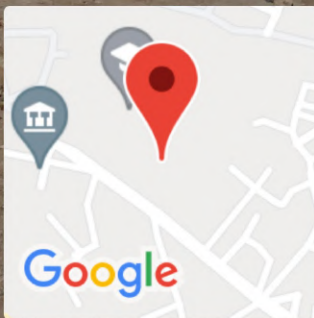
04/05/22 04:25 PM



GPS Map Camera



GPS Map Camera



Veraval, Gujarat, India

W973+HGR, Rayon Factory Area, Veraval, Gujarat

362266, India

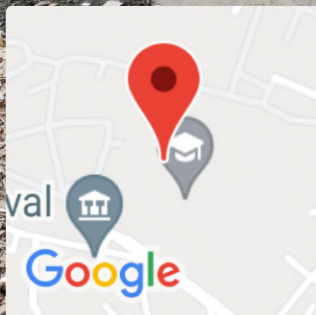
Lat 20.913537°

Long 70.353705°

04/05/22 04:24 PM



GPS Map Camera



Veraval, Gujarat, India

W973+Q23, Rayon Factory Area, Veraval, Gujarat

362266, India

Lat 20.91479°

Long 70.352904°

04/05/22 03:58 PM



Veraval, Gujarat, India

W973+Q23, Rayon Factory Area, Veraval, Gujarat

362266, India

Lat 20.914851°

Long 70.352779°

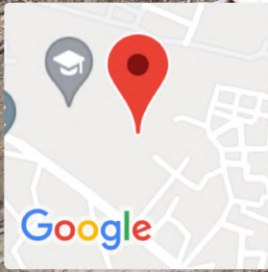
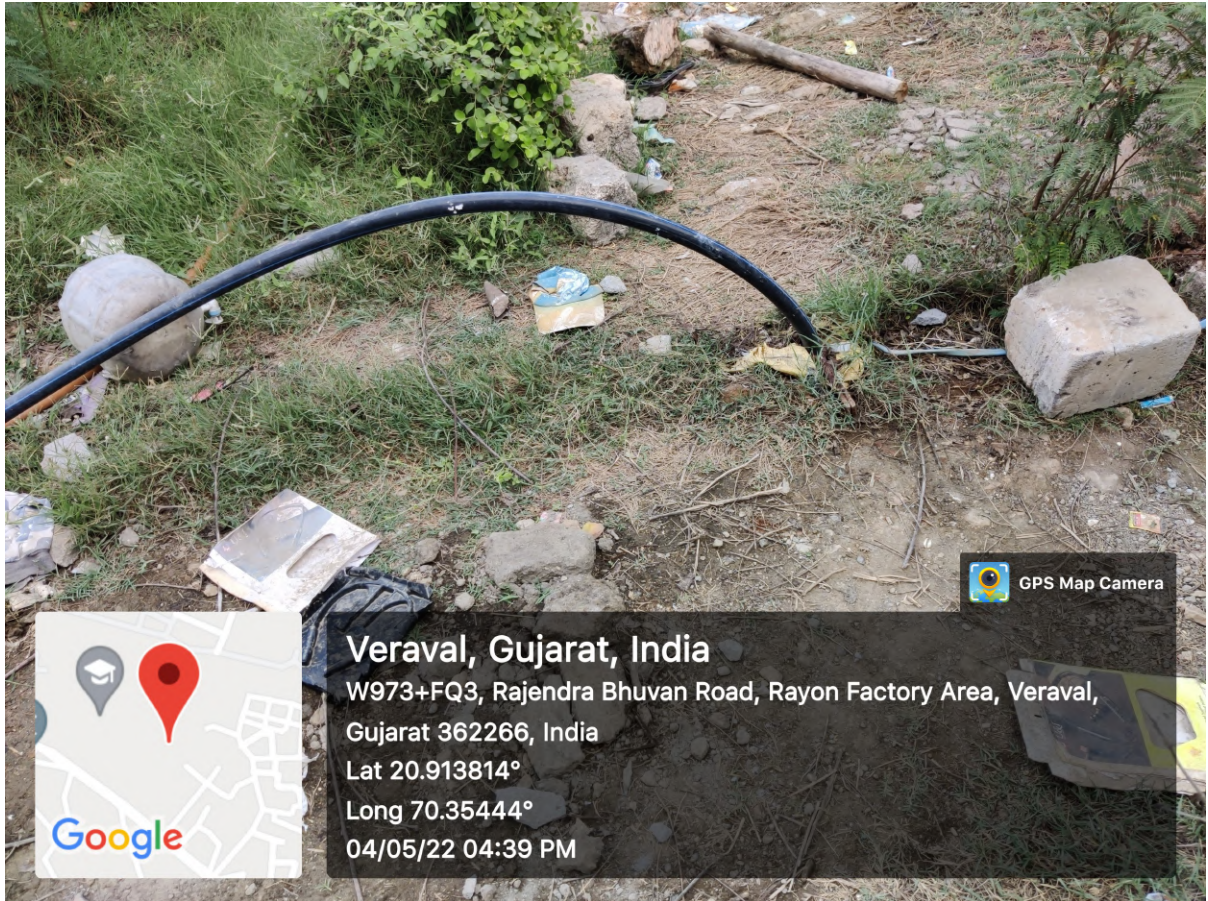
04/05/22 03:59 PM



GPS Map Camera

Borewell /Open well recharge





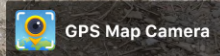
Veraval, Gujarat, India

W973+FQ3, Rajendra Bhuvan Road, Rayon Factory Area, Veraval,
Gujarat 362266, India

Lat 20.913814°

Long 70.354444°

04/05/22 04:39 PM





GPS Map Camera



Veraval, Gujarat, India


W973+5GJ, Rayon Factory Area, Veraval, Gujarat

362266, India

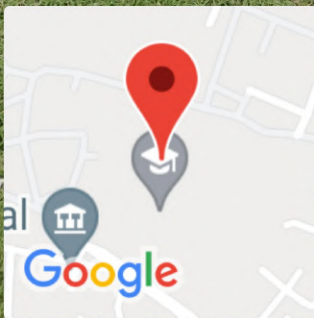
Lat 20.913214°

Long 70.353466°

04/05/22 04:43 PM



GPS Map Camera



Veraval, Gujarat, India

W983+47W, Rayon Factory Area, Veraval, Gujarat

362266, India

Lat 20.914966°

Long 70.353245°

04/05/22 04:53 PM

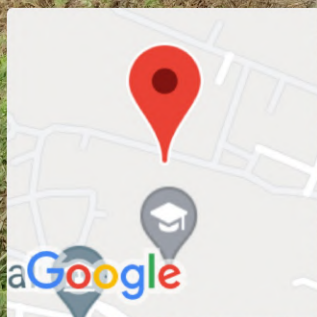
Construction of tanks and bunds

Maintenance of waterbodies and distribution system in the campus





GPS Map Camera



Veraval, Gujarat, India

W983+47W, Rayon Factory Area, Veraval, Gujarat
362266, India

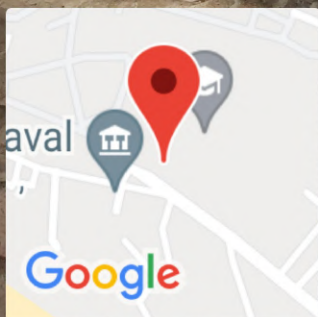
Lat 20.915746°

Long 70.353154°

04/05/22 03:56 PM



GPS Map Camera



Veraval, Gujarat, India

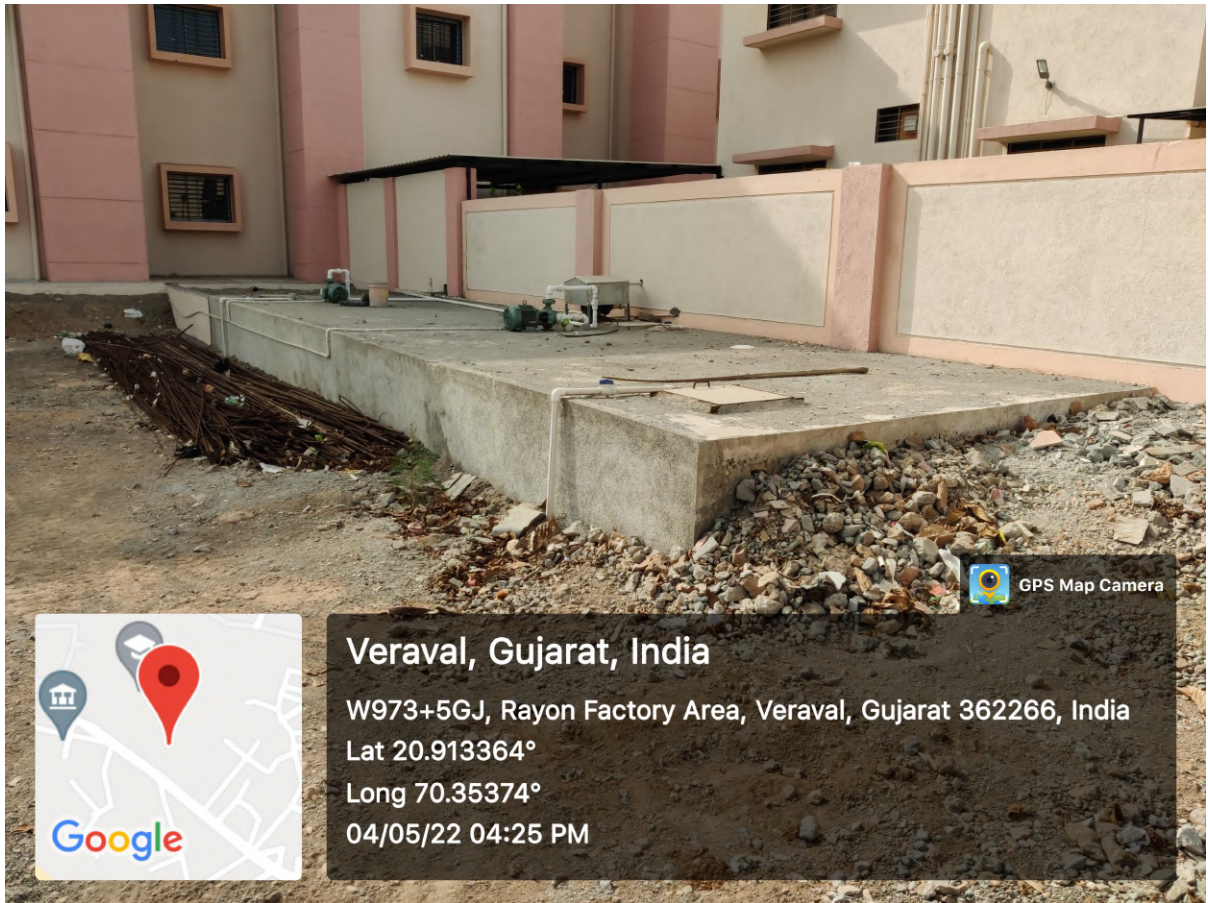
W973+Q23, Rayon Factory Area, Veraval, Gujarat

362266, India

Lat 20.913844°

Long 70.352604°

04/05/22 04:22 PM



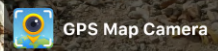
Veraval, Gujarat, India

W973+5GJ, Rayon Factory Area, Veraval, Gujarat 362266, India

Lat 20.913364°

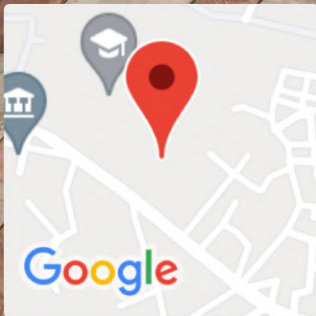
Long 70.35374°

04/05/22 04:25 PM





GPS Map Camera



Veraval, Gujarat, India

W973+FQ3, Rajendra Bhuvan Road, Rayon Factory
Area, Veraval, Gujarat 362266, India

Lat 20.913366°

Long 70.354022°

04/05/22 04:27 PM

Softer plant (Water Conversation)

